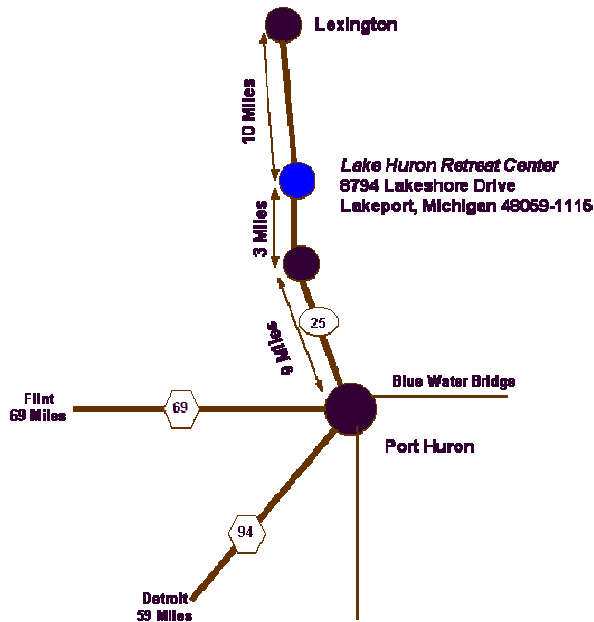


Camp Locations and Directions

Lake Huron Retreat Center

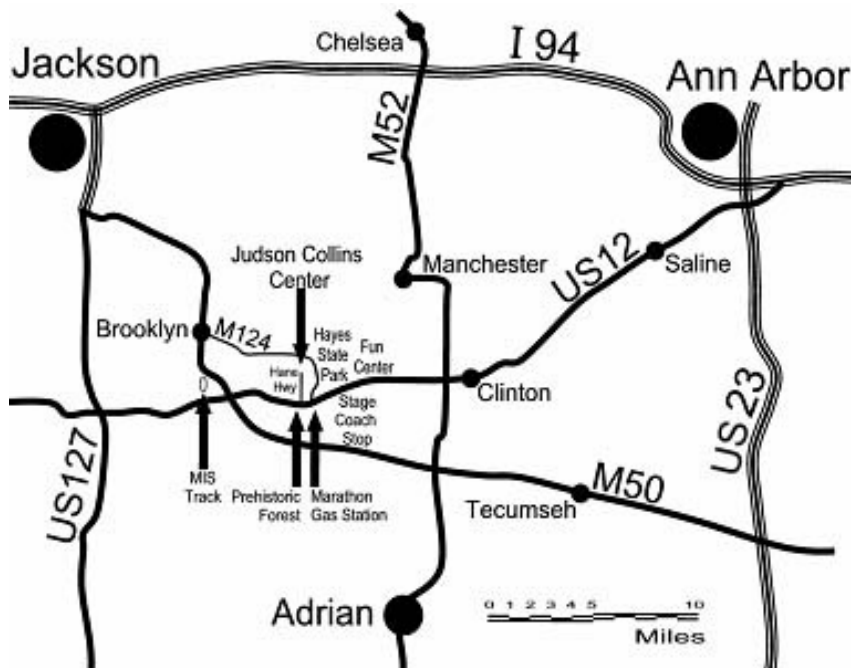


From Detroit and Flint Areas; I94 and I69 come to an end in Port Huron. As you approach the Port Huron area, watch for numerous signs for Route #25/Lexington. **DO NOT** get off at the Port Huron exits. You will come to a traffic light where you will see a White Castle Restaurant/Shell Gas Station/Rite Aid Drug Store. Turn left on M-25 and proceed through Port Huron. You will pass Birchwood Mall, Home Depot and Meijer's as well as several other area businesses. Just beyond Meijer's, the road will narrow to two lanes. Keep heading north. You will come into the community of Lakeport. You will see Eastern Michigan Bank, Duffy's Bar and Grill and Tabletop Restaurant. Proceed through the yellow blinking light. Continue approximately 3 miles. Watch for blue and white flags on our fence and the Retreat Center entrance sign. (It does sit back from the road a bit) on the right side of the road and our mailbox number - **8794**.

From the North: As you travel south on M-25, watch for the St. Clair County sign. We are just south of this sign. You will cross Burtch Creek. Watch for our driveway on the left just beyond the bridge.

Please Note: Even though our mailing address is Lakeshore Road, we are located on M-25. **Do not** turn on any roads marked Lakeshore.

Judson Collins Center



Judson Collins Center is located at the end of Hane Hwy (gravel road) on the north side of US 12.

Hane Hwy – Located on US 12 opposite Prehistoric Forest, and 25 miles south west of Ann Arbor, Michigan.

From Detroit – Travel west on I 94. Take exit 181 (US 12) west to Hane Hwy (25 miles). (You will go through Saline and Clinton) Turn right on Hane Hwy.

From Flint – Travel south on US 23. Take exit 34 west to Saline on US 12. Continue through Saline and Clinton on US 12 for 25 miles to Hane Hwy. Turn right on Hane Hwy.

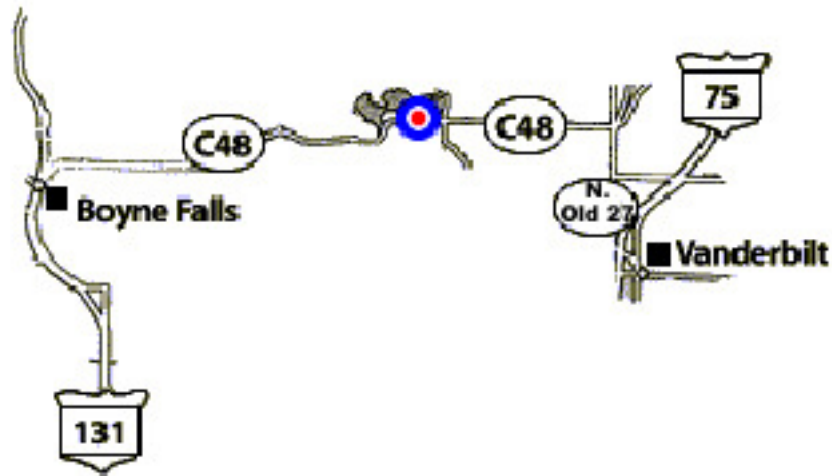
From Jackson – Travel south on US127. Turn left onto US 12. Continue east for 10 miles, past the MIS track. Turn left on Hane Hwy.

Over for directions to Camp Kinawind & Widewater Retreat & Ministry Center

Camp Locations and Directions

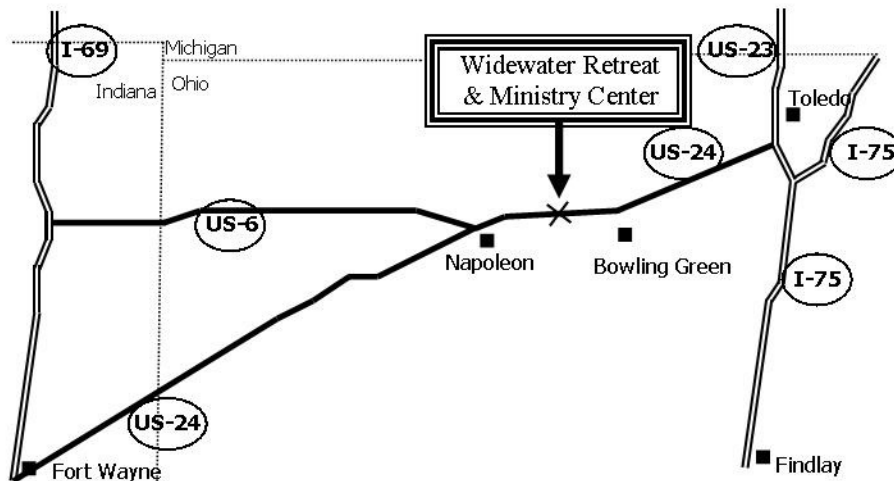
Camp Kinawind

From I-75, take the Vanderbilt Exit (290). Go West/North on Old 27. Go 2.7 miles to Thumb Lake Road (C-48). - There is a small grocery store/gas station on the corner. Turn left (west) on C-48. Keep going past Lake Louise United Methodist Camp/Retreat Center. On the right, just past the public boat launch is the driveway to Kinawind.



Widewater Retreat & Ministry Center

From Michigan, take US-23 south in to Ohio to US-24 (near Maumee). Go west (turn right) and travel about one-half hour, passing the town of Grand Rapids, Ohio. Widewater is on the north (right) side of the road, just before the town of Texas. It is 4 miles east of Liberty Center. For Ohio residents, the camp is on 25 between Napoleon and Toledo, along the Maumee River. It can also be reached via State Route 6 From nearby Bowling Green. The phone number is (419)533-5900.



Over for directions to Judson Collins & Lake Huron Retreat Center